

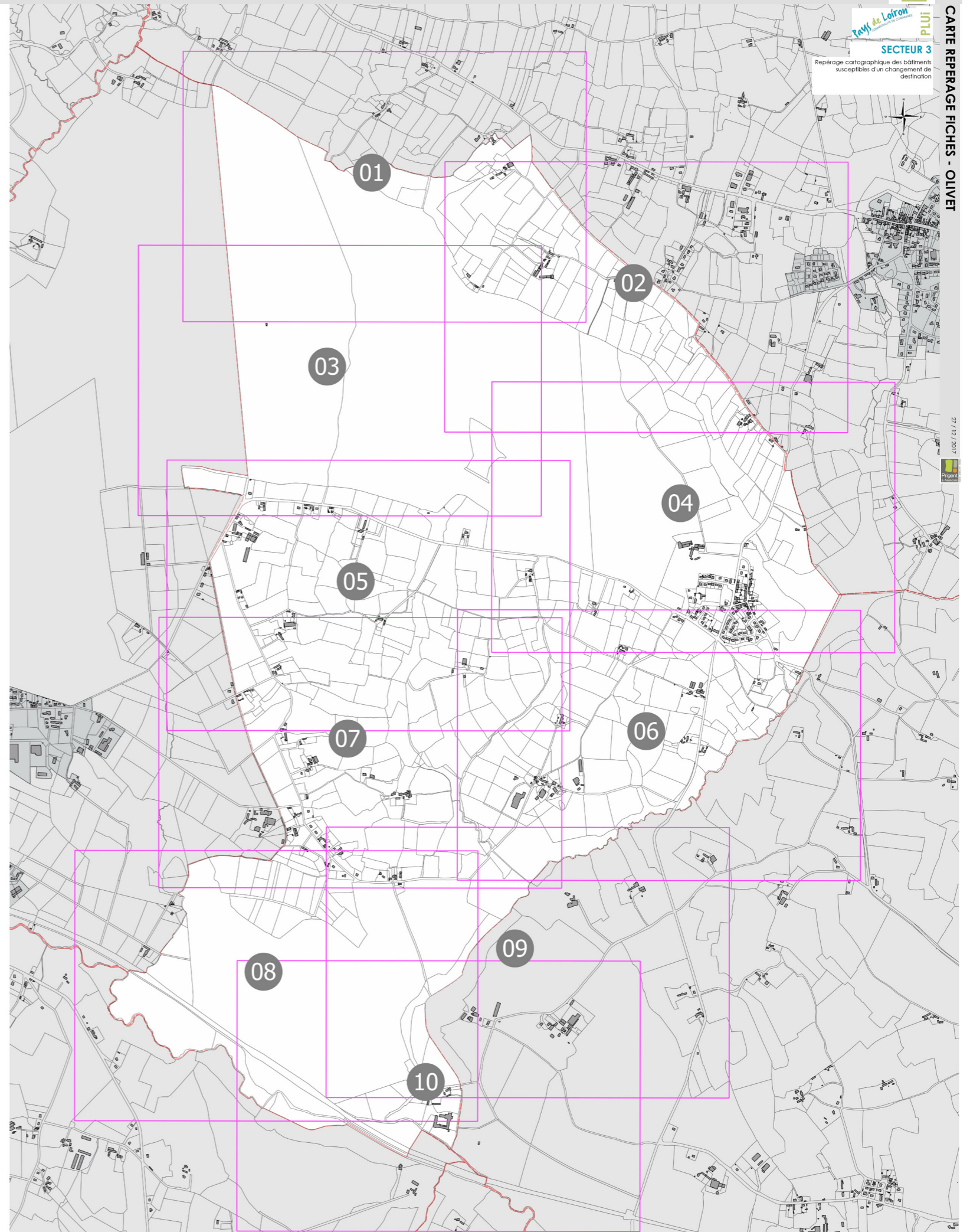


secteur 3 - OLIVET

Etude recensement des bâtiments susceptibles d'un changement de destination en zone A et N.

Fiches de recensement des bâtiments
(suite terrain du 26/10/2017)
date d'envoi commune : 12 décembre 2018

NUM	PARCELLE	SURFACE	COMMENTAIRES
1	A349	91	
2	A615	191	
3	A615	103	
4	A561	80	
5	B42	169	
6	B154	230	
7	B492	164	
8	B492	126	
9	B859	322	
10	B452	226	
11	B201	134	
12	B433	226	
13	B858	213	
14	B222	114	



Légende

CHGT DESTINATION

HABITAT

BÂTI DEST

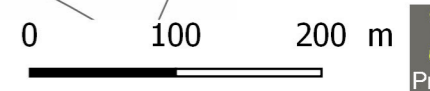
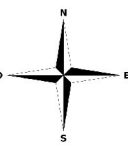
DIAG AGRICOLE

Bati_agri

ICPE

EXPL.AGRI.125M

50MHABITAT





Légende

- CHGT DESTINATION
- HABITAT
- BÂTI DEST
- DIAG AGRICOLE
- Bati_agri
- ICPE
- EXPL.AGRI.125M
- 50MHABITAT



0 100 200 m

Légende

CHGT DESTINATION

HABITAT

BÂTI DEST

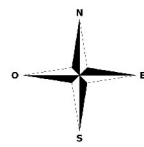
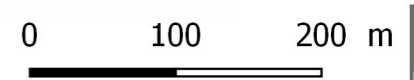
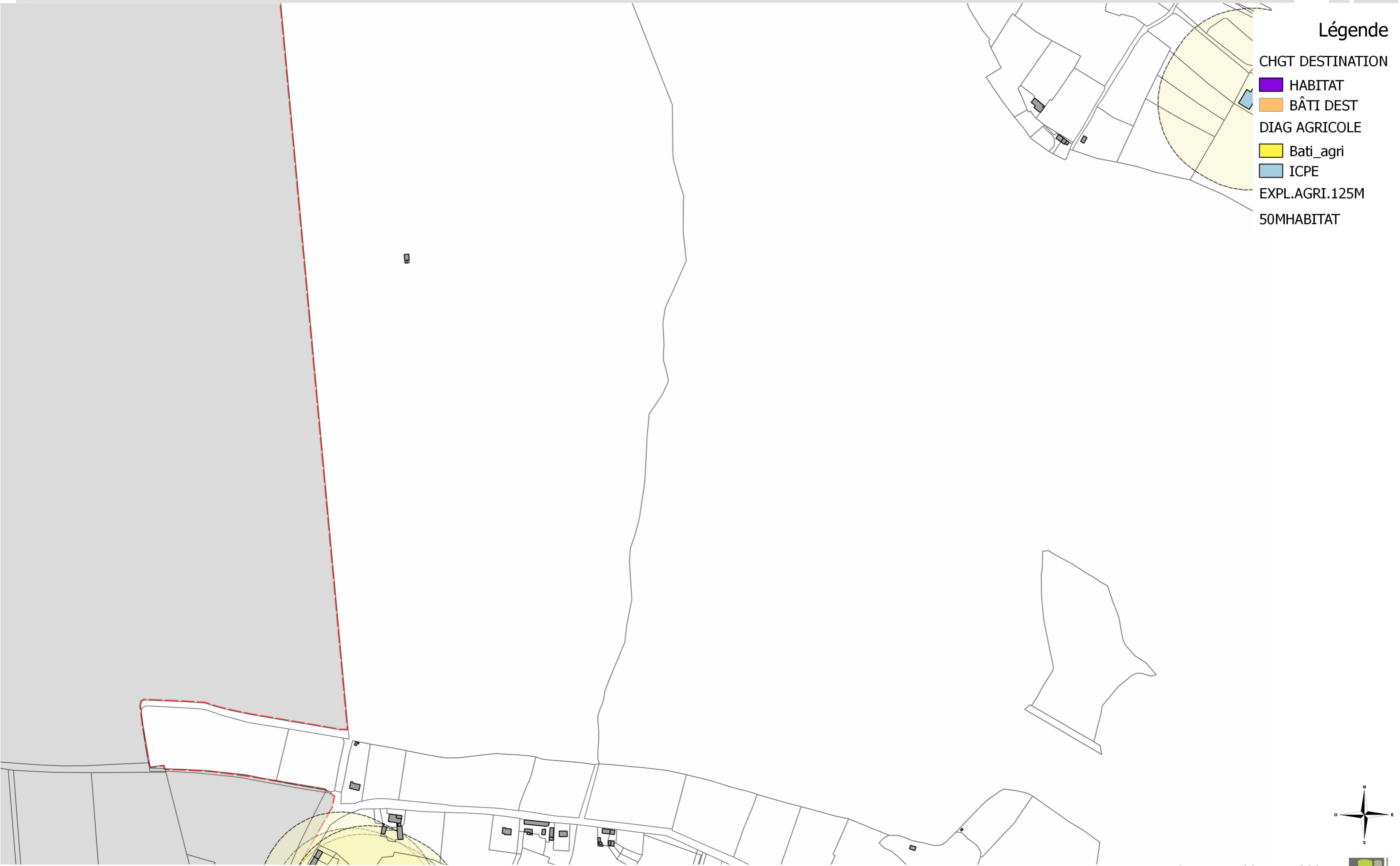
DIAG AGRICOLE

Bati_agri

ICPE

EXPL.AGRI.125M

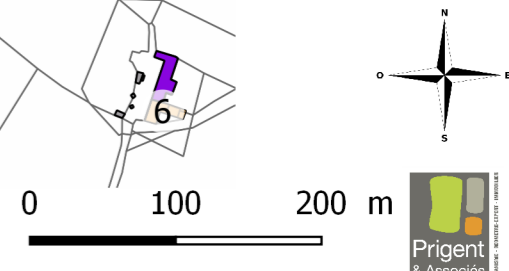
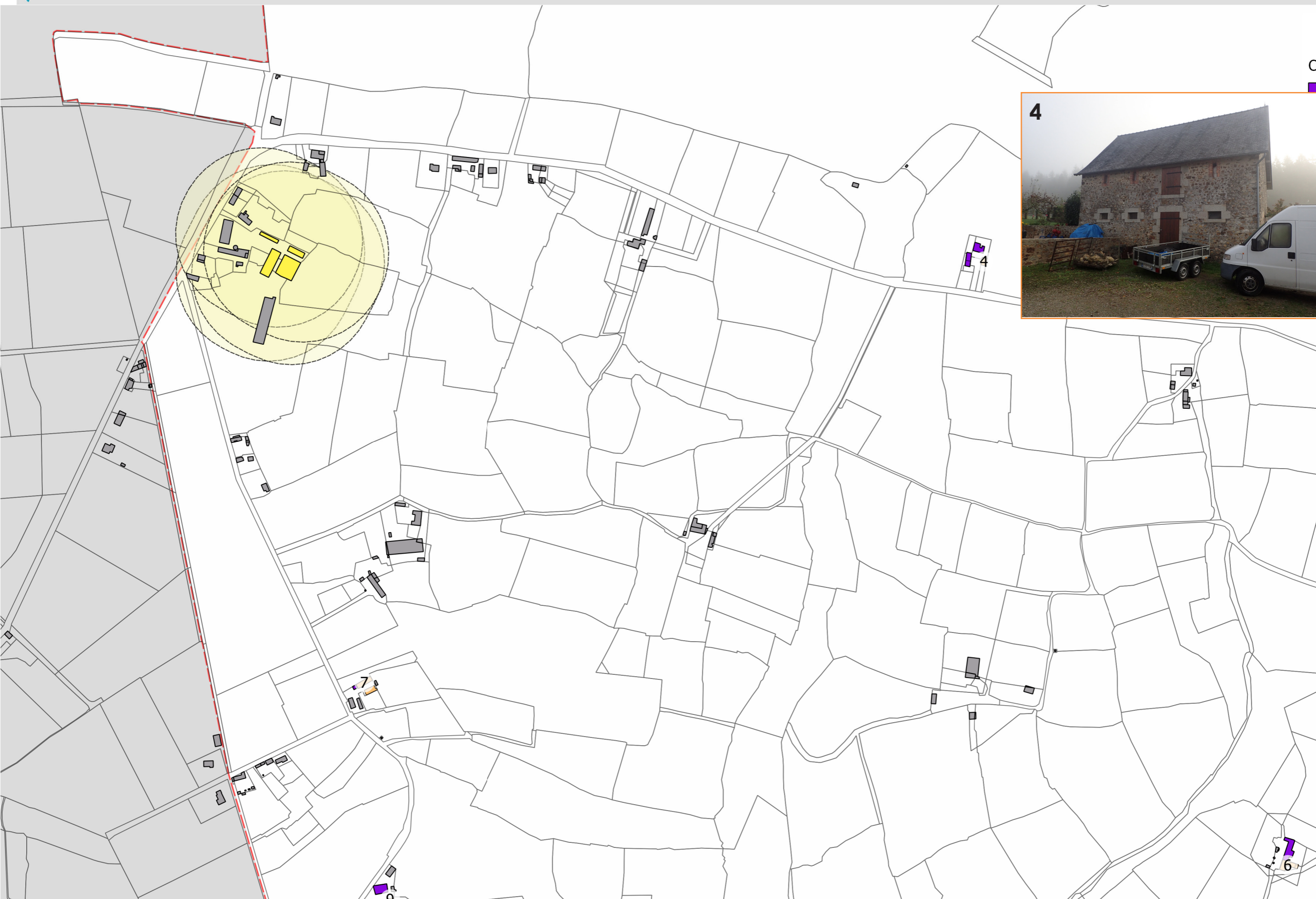
50MHABITAT



Légende

CHGT DESTINATION

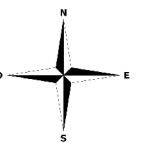
- HABITAT
- BÂTI DEST
- BÂTI AGRICOLE
- Bati_agri
- ICPE
- KPL.AGRI.125M
- DMHABITAT





Légende

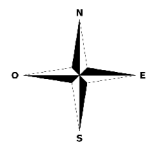
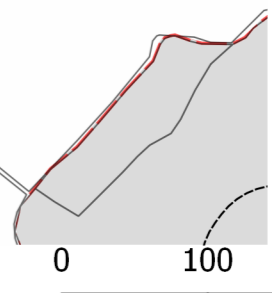
- CHGT DESTINATION
- HABITAT
- BÂTI DEST
- DIAG AGRICOLE
- Bati_agri
- ICPE
- EXPL.AGRI.125M
- 50MHABITAT

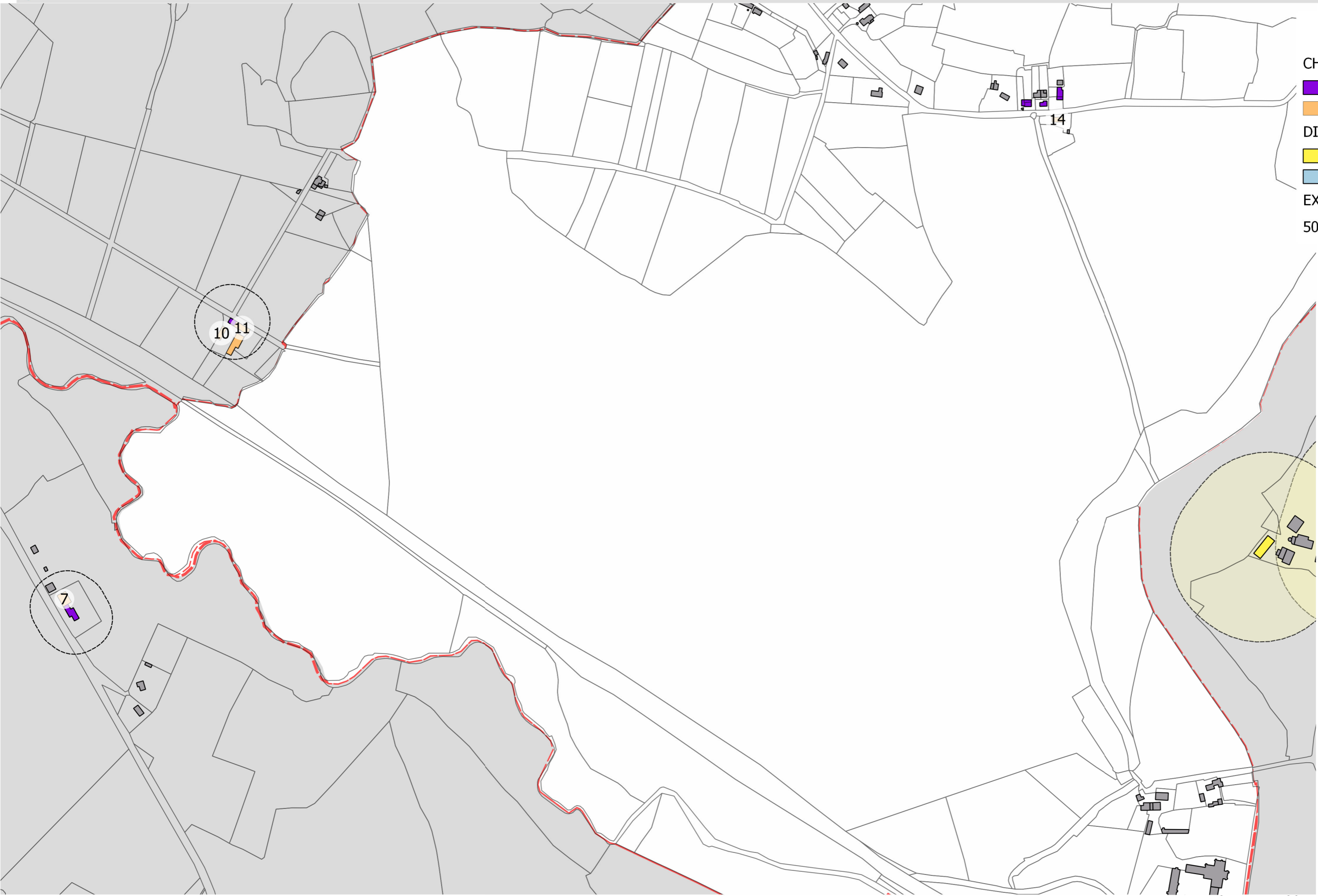




Légende

- CHGT DESTINATION
- HABITAT
- BÂTI DEST
- DIAG AGRICOLE
- Bati_agri
- ICPE
- EXPL.AGRI.125M
- 50MHABITAT





Légende

CHGT DESTINATION

HABITAT

BÂTI DEST


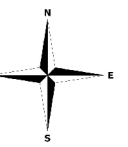
DIAG AGRICOLE

Bati_agri

ICPE

EXPL.AGRI.125M


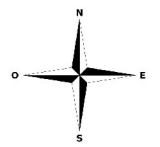
50MHABITAT





Légende

- CHGT DESTINATION
- HABITAT
- BÂTI DEST
- DIAG AGRICOLE
- Bati_agri
- ICPE
- EXPL.AGRI.125M
- 50MHABITAT





Légende

- CHGT DESTINATION
- HABITAT
- BÂTI DEST
- DIAG AGRICOLE
- Bati_agri
- ICPE
- EXPL.AGRI.125M
- 50MHABITAT

